

TRAIN TIMES

Birmingham to Liverpool



Includes all of
our trains between
Birmingham and
Crewe/Liverpool



Valid from 17 May
to 12 December 2026

Timetable Menu

General Info

Notes & Symbols

Birmingham New Street – Crewe – Liverpool Lime Street

Mondays to Fridays

Valid from 18 May to 11 December 2026

Saturdays

Valid from 23 May to 12 December 2026

Sundays

Valid from 17 May to 6 December 2026

Liverpool Lime Street – Crewe – Birmingham New Street

Mondays to Fridays

Valid from 18 May to 11 December 2026

Saturdays

Valid from 23 May to 12 December 2026

Sundays

Valid from 17 May to 6 December 2026

Timetable Menu

General Info

Notes & Symbols

Stone – Stoke-on-Trent (local bus services only)

Mondays to Saturdays
Valid from 18 May to 12 December 2026

Stoke-on-Trent – Stone (local bus services only)

Mondays to Saturdays
Valid from 18 May to 12 December 2026

Plan online

To make sure you have the most accurate train times, it's always best to plan your journey using a journey planner. We have them on our website and app, at our staffed stations and over the phone.

Bring your bike

There is space for at least one bike onboard our services, and you do not need to make a reservation in advance. These are allocated on a first come, first served basis, and if the train is quiet, the Senior Conductor may allow more bikes onboard.

Travelling with a bike to or from London Euston?

Please be aware that on weekdays, only folding bikes are allowed on trains arriving at London Euston between 0700 – 1000, and departing between 1600 – 1900.

Getting assistance at the station

Call us on 0800 024 8997 if you need some help getting on or off our trains and we'll make the arrangements. Please give at least 24 hours notice if possible.

Before you travel

We may be required to make some changes to the timetable, therefore we would recommend that you check your journey before travelling. You can check train times on the LNR app, at lnr.uk/plan, or by calling National Rail Enquiries on 03457 48 49 50.

[Menu](#)[Notes & Symbols](#)[Plan a Journey](#)

On The Rails Podcast

In our podcast, we discuss a variety of topics, from timing ticket purchases perfectly to top travel tips, as well as conversations with colleagues and celebrity guests. Please visit lnr.uk/podcast to listen.

London Northwestern Railway Customer Relations

You can get in touch with our customer relations team between 0700 – 1900 on weekdays, and 0800 – 1600 at weekends.

web: lnr.uk/contact-us
tel: 0333 311 0006 (standard call rates)
post: Freepost London Northwestern Railway Customer Relations
facebook: [/LondonNorthwesternRailway](https://www.facebook.com/LondonNorthwesternRailway)
x: [@LNRRailway](https://twitter.com/LNRRailway)

Transport Focus

web: transportfocus.org.uk
email: advice@transportfocus.org.uk
x: [@transportfocus](https://twitter.com/transportfocus)
tel: 0300 123 2350
post: Freepost TRANSPORT FOCUS
77 Timothys Bridge Road
Stratford Enterprise Park
STRATFORD-UPON-AVON
CV37 9BG

London Travelwatch

web: londontravelwatch.org.uk
email: info@londontravelwatch.org.uk
tel: 0203 176 2999
post: London TravelWatch 169 Union Street, London, SE1 0LL

[Menu](#)[Notes & Symbols](#)[Plan a Journey](#)

Have your say

We are always striving to do more to improve our train service and want to know what is important to you; what we are doing well and where we may need to have a rethink. There are multiple ways in which you can provide us with your feedback and see the actions we are taking.

- Join our customer panel, your chance to hold us to account and keep us on track [Inr.uk/customer-panel](https://www.nationalrail.co.uk/customer-panel)
- Our Post Travel Feedback enables you to provide invaluable feedback when travelling with us [Inr.uk/yourjourney](https://www.nationalrail.co.uk/yourjourney)
- Your chance to speak to our experts and ask your questions [Inr.uk/whistle-stop-tour](https://www.nationalrail.co.uk/whistle-stop-tour)
- Take a look at some of the improvements we have made thanks to your feedback [Inr.uk/you-said-we-did](https://www.nationalrail.co.uk/you-said-we-did)

Improvement works

From time to time it is essential to undertake improvement works. Everyone's journey is different – please check before you travel, especially if you are travelling late at night or at the weekend. The latest updated information is available at [nationalrail.co.uk](https://www.nationalrail.co.uk)




Off-Peak travel

Certain Off-Peak tickets are not valid on services departing London Euston 1649 –1900 or departing Birmingham 1635 –1800 Mondays to Fridays. Please check before you travel.

Bank Holidays

Generally, a Saturday level of service applies on Bank Holidays, except for Christmas Day and Boxing Day. Please double check ahead of each bank holiday at [Inr.uk/plan](https://www.nationalrail.co.uk/plan)

[Menu](#)[Notes & Symbols](#)[Plan a Journey](#)

-  PlusBus add-on tickets available
-  Connection with West Midlands Metro
-  First Class accommodation available

All services operated by London Northwestern Railway unless otherwise shown

AWC Service operated by Avanti West Coast

XC Service operated by CrossCountry











Passengers will need to hold a valid ticket for travel by these services. Tickets shown WMR/LNR services only are not valid.

- a Arrival time
- d Departure time

Not all Avanti West Coast (AWC), or CrossCountry (XC) train services are shown in this timetable. Please visit www.avantiwestcoast.co.uk or www.crosscountrytrains.co.uk for full details

[Menu](#)[Notes & Symbols](#)[Plan a Journey](#)

Birmingham New Street – Crewe – Liverpool Lime Street

		AWC 1	AWC 1	
  Birmingham New St d			0530	0534
 Smethwick Galton Bridge d			↓	0541
 Coseley d			↓	▼
 Wolverhampton d		0515	0549	0553
Penkridge d		▼	▼	0602
 Stafford a		0528	0602	0610
 Stafford d		0531	0604	0611
 Crewe a		0554	0623	0630
 Crewe d	0507	0534	0611	0632
Winsford d	↓	0544	↓	0640
Hartford d		0549		0645
Acton Bridge d		0554	↓	0649
 Runcorn a		0602	0629	0657
 Liverpool South Parkway a		0611	0637	0705
Mossley Hill a	↓	0615	0641	▼
 Liverpool Lime Street a	0552	0623	0650	0717


[Menu](#)
[Notes & Symbols](#)
[Plan a Journey](#)

Birmingham New Street – Crewe – Liverpool Lime Street

 Birmingham New St d		0634	0704	0734	0757	0834
 Smethwick Galton Bridge d		0641	▼	0741	↓	0841
 Coseley d		▼	0716	▼	↓	▼
 Wolverhampton d		0653	0723	0753	0823	0853
Penkridge d		0702	0732	0802	0832	0902
 Stafford a		0710	0738	0810	0838	0910
 Stafford d		0711	0740	0811	0840	0911
 Crewe a		0730	0800	0830	0859	0930
 Crewe d	0703	0732	0802	0832	0904	0932
Winsford d	↓	0740	▼	0840	↓	0940
Hartford d	↓	0745	0812	0845	↓	0945
Acton Bridge d	↓	0749	▼	0849	↓	0949
 Runcorn a	0722	0757	0822	0857	0922	0957
 Liverpool South Parkway a	0730	0806	0830	0906	0930	1006
Mossley Hill a	0734	▼	0834	▼	0934	▼
 Liverpool Lime Street a	0744	0817	0842	0917	0942	1017






[Menu](#)
[Notes & Symbols](#)
[Plan a Journey](#)

Birmingham New Street – Crewe – Liverpool Lime Street

 Birmingham New St d	0857	0934	1004	1034	1104	1134
 Smethwick Galton Bridge d	↓	0941	▼	1041	▼	1141
 Coseley d	↓	▼	1016	▼	1116	▼
 Wolverhampton d	0923	0953	1023	1053	1123	1153
Penkridge d	0932	1002	1032	1102	1132	1202
 Stafford a	0938	1010	1038	1110	1138	1210
 Stafford d	0940	1011	1040	1111	1140	1211
 Crewe a	1002	1030	1100	1130	1200	1230
 Crewe d	1004	1032	1104	1132	1204	1232
Winsford d	↓	1040	↓	1140	↓	1240
Hartford d	↓	1045	↓	1145	↓	1245
Acton Bridge d	↓	1049	↓	1149	↓	1249
 Runcorn a	1022	1057	1122	1157	1222	1257
 Liverpool South Parkway a	1030	1106	1130	1206	1230	1306
Mossley Hill a	1034	▼	1134	▼	1234	▼
 Liverpool Lime Street a	1042	1117	1142	1217	1242	1317












[Menu](#)
[Notes & Symbols](#)
[Plan a Journey](#)

Birmingham New Street – Crewe – Liverpool Lime Street

 Birmingham New St d	1204	1234	1304	1334	1404	1434
 Smethwick Galton Bridge d	▼	1241	▼	1341	▼	1441
 Coseley d	1216	▼	1316	▼	1416	▼
 Wolverhampton d	1223	1253	1323	1353	1423	1453
Penkridge d	1232	1302	1332	1402	1432	1502
 Stafford a	1238	1310	1338	1410	1438	1510
 Stafford d	1240	1311	1340	1411	1440	1511
 Crewe a	1300	1330	1400	1430	1500	1530
 Crewe d	1304	1332	1404	1432	1504	1532
Winsford d	↓	1340	↓	1440	↓	1540
Hartford d	↓	1345	↓	1445	↓	1545
Acton Bridge d	↓	1349	↓	1449	↓	1549
 Runcorn a	1322	1357	1422	1457	1522	1557
 Liverpool South Parkway a	1330	1406	1430	1506	1530	1606
Mossley Hill a	1334	▼	1434	▼	1534	▼
 Liverpool Lime Street a	1342	1417	1447	1517	1542	1617

[Menu](#)
[Notes & Symbols](#)
[Plan a Journey](#)

Birmingham New Street – Crewe – Liverpool Lime Street

 Birmingham New St d	1504	1534	1604	1634	1704	1734
 Smethwick Galton Bridge d	▼	1541	▼	1641	▼	1741
 Coseley d	1516	▼	1616	▼	1716	▼
 Wolverhampton d	1523	1553	1623	1653	1723	1753
Penkridge d	1532	1602	1632	1702	1732	1802
 Stafford a	1538	1611	1638	1710	1738	1810
 Stafford d	1540	1611	1640	1711	1740	1811
 Crewe a	1600	1630	1700	1730	1801	1830
 Crewe d	1604	1632	1704	1732	1803	1832
Winsford d	↓	1640	↓	1740	↓	1840
Hartford d	↓	1645	↓	1745	↓	1845
Acton Bridge d	↓	1649	↓	1749	↓	1849
 Runcorn a	1622	1658	1722	1757	1822	1857
 Liverpool South Parkway a	1630	1706	1730	1805	1830	1906
Mossley Hill a	1634	▼	1734	▼	1834	▼
 Liverpool Lime Street a	1642	1717	1742	1817	1847	1917

[Menu](#)
[Notes & Symbols](#)
[Plan a Journey](#)

Birmingham New Street – Crewe – Liverpool Lime Street

 Birmingham New St d	1804	1834	1934	2034	2134	2234	2322
 Smethwick Galton Bridge d	▼	1841	1941	2041	2141	2241	2330
 Coseley d	1816	▼	▼	▼	▼	▼	▼
 Wolverhampton d	1823	1853	1953	2053	2153	2253	2343
Penkridge d	1832	1902	2002	2102	2202	2302	2352
 Stafford a	1838	1910	2010	2110	2210	2311	2359
 Stafford d	1840	1911	2011	2111	2211	2311	2359
 Crewe a	1900	1930	2030	2130	2230	2344	0022
 Crewe d	1904	1932	2032	2132	2232		
Winsford d	↓	1940	2040	2140	2240		
Hartford d		1945	2045	2145	2245		
Acton Bridge d	↓	1949	2049	2149	2249		
 Runcorn a	1922	1957	2057	2157	2258		
 Liverpool South Parkway a	1930	2006	2106	2206	2306		
Mossley Hill a	1934	▼	▼	▼	▼		
 Liverpool Lime Street a	1949	2017	2117	2217	2317		

[Menu](#)
[Notes & Symbols](#)
[Plan a Journey](#)

Birmingham New Street – Crewe – Liverpool Lime Street

		AWC 1	AWC 1	
Birmingham New St d			0530	0634
Smethwick Galton Bridge d			↓	0641
Coseley d			↓	▼
Wolverhampton d		0515	0549	0653
Penkridge d		▼	▼	0702
Stafford a		0534	0602	0710
Stafford d		0536	0604	0711
Crewe a		0554	0623	0730
Crewe d	0506	0532		0703 0732
Winsford d	↓	0540		↓ 0740
Hartford d		0545		0745
Acton Bridge d		0549		↓ 0749
Runcorn a		0557		0722 0757
Liverpool South Parkway a		0606		0730 0806
Mossley Hill a	↓	0611		0734 ▼
Liverpool Lime Street a	0543	0621		0744 0817

[Menu](#)

[Notes & Symbols](#)












[Plan a Journey](#)

Birmingham New Street – Crewe – Liverpool Lime Street

 Birmingham New St d	0704	0734	0804	0834	0904	0934
 Smethwick Galton Bridge d	▼	0741	▼	0841	▼	0941
 Coseley d	0716	▼	0816	▼	0916	▼
 Wolverhampton d	0723	0753	0823	0853	0923	0953
Penkridge d	0732	0802	0832	0902	0932	1002
 Stafford a	0738	0810	0838	0910	0938	1010
 Stafford d	0740	0811	0840	0911	0940	1011
 Crewe a	0759	0830	0902	0930	1001	1030
 Crewe d	0802	0832	0904	0932	1004	1032
Winsford d	↓	0840	↓	0940	↓	1040
Hartford d	↓	0845	↓	0945	↓	1045
Acton Bridge d	↓	0849	↓	0949	↓	1049
 Runcorn a	0822	0857	0922	0957	1022	1057
 Liverpool South Parkway a	0830	0906	0930	1006	1030	1106
Mossley Hill a	0834	▼	0934	▼	1034	▼
 Liverpool Lime Street a	0842	0917	0942	1017	1042	1117










[Menu](#)
[Notes & Symbols](#)
[Plan a Journey](#)

Birmingham New Street – Crewe – Liverpool Lime Street

 Birmingham New St d	1004	1034	1104	1134	1204	1234
 Smethwick Galton Bridge d	▼	1041	▼	1141	▼	1241
 Coseley d	1016	▼	1116	▼	1216	▼
 Wolverhampton d	1023	1053	1123	1153	1223	1253
Penkridge d	1032	1102	1132	1202	1232	1302
 Stafford a	1038	1110	1138	1210	1238	1310
 Stafford d	1040	1111	1140	1211	1240	1311
 Crewe a	1100	1130	1200	1230	1259	1330
 Crewe d	1104	1132	1204	1232	1304	1332
Winsford d	↓	1140	↓	1240	↓	1340
Hartford d	↓	1145	↓	1245	↓	1345
Acton Bridge d	↓	1149	↓	1249	↓	1349
 Runcorn a	1122	1157	1222	1257	1322	1357
 Liverpool South Parkway a	1130	1206	1230	1306	1330	1406
Mossley Hill a	1134	▼	1234	▼	1334	▼
 Liverpool Lime Street a	1142	1217	1242	1317	1342	1417












[Menu](#)
[Notes & Symbols](#)
[Plan a Journey](#)

Birmingham New Street – Crewe – Liverpool Lime Street

 Birmingham New St d	1304	1334	1404	1434	1504	1534
 Smethwick Galton Bridge d	▼	1341	▼	1441	▼	1541
 Coseley d	1316	▼	1416	▼	1516	▼
 Wolverhampton d	1323	1353	1423	1453	1523	1553
Penkridge d	1332	1402	1432	1502	1532	1602
 Stafford a	1338	1410	1438	1510	1538	1610
 Stafford d	1340	1411	1440	1511	1540	1611
 Crewe a	1400	1430	1500	1530	1600	1630
 Crewe d	1404	1432	1504	1532	1604	1632
Winsford d	↓	1440	↓	1540	↓	1640
Hartford d	↓	1445	↓	1545	↓	1645
Acton Bridge d	↓	1449	↓	1549	↓	1649
 Runcorn a	1422	1457	1522	1557	1622	1657
 Liverpool South Parkway a	1430	1506	1530	1606	1630	1706
Mossley Hill a	1434	▼	1534	▼	1634	▼
 Liverpool Lime Street a	1442	1517	1542	1617	1642	1717

[Menu](#)
[Notes & Symbols](#)
[Plan a Journey](#)

Birmingham New Street – Crewe – Liverpool Lime Street

 Birmingham New St d	1604	1634	1704	1734	1804	1834
 Smethwick Galton Bridge d	▼	1641	▼	1741	▼	1841
 Coseley d	1616	▼	1716	▼	1816	▼
 Wolverhampton d	1623	1653	1723	1753	1823	1853
Penkridge d	1632	1702	1732	1802	1832	1902
 Stafford a	1638	1710	1738	1810	1838	1910
 Stafford d	1640	1711	1740	1811	1840	1911
 Crewe a	1700	1730	1800	1830	1900	1930
 Crewe d	1704	1732	1804	1832	1904	1932
Winsford d	↓	1740	↓	1840	↓	1940
Hartford d	↓	1745	↓	1845	↓	1945
Acton Bridge d	↓	1749	↓	1849	↓	1949
 Runcorn a	1722	1757	1822	1857	1922	1957
 Liverpool South Parkway a	1730	1805	1830	1906	1930	2006
Mossley Hill a	1734	▼	1834	▼	1934	▼
 Liverpool Lime Street a	1742	1817	1847	1917	1950	2017

[Menu](#)
[Notes & Symbols](#)
[Plan a Journey](#)

Birmingham New Street – Crewe – Liverpool Lime Street

AWC AWC
1 1













Birmingham New St d	1857	1934	2034	2107		2134	2234
Smethwick Galton Bridge d	↓	1941	2041	↓		2141	2241
Coseley d	↓	▼	▼	↓		▼	▼
Wolverhampton d	1923	1953	2053	2132		2153	2253
Penkridge d	1932	2002	2102	▼		2202	2302
Stafford a	1938	2010	2110	2145		2210	2309
Stafford d	1940	2011	2111	2147	2152	2211	2310
Crewe a	2000	2030	2130	2205	2210	2230	2330
Crewe d	2004	2032	2132		2212		
Winsford d	↓	2040	▼			↓	
Hartford d	↓	2045	2143			↓	
Acton Bridge d	↓	2049	▼			↓	
Runcorn a	2022	2057	2152		2229		
Liverpool South Parkway a	2030	2106	2200			↓	
Mossley Hill a	2034	▼	▼			↓	
Liverpool Lime Street a	2042	2117	2212		2246		

Menu

Notes & Symbols












Plan a Journey

Birmingham New Street – Crewe – Liverpool Lime Street

	AWC 1	AWC 1			
  Birmingham New St d	0845	0907	0932	1034	1134
 Smethwick Galton Bridge d	↓	↓	0938	1041	1141
 Coseley d	↓	↓	▼	▼	▼
 Wolverhampton d	0904	0931	0951	1053	1153
Penkridge d	▼	▼	1000	1102	1202
 Stafford a	0919	0945	1007	1109	1209
 Stafford d	0919	0947	1009	1110	1210
 Crewe a	0937	1005	1029	1129	1229
 Crewe d	0921		1031	1131	1231
Winsford d	0929		1039	1139	1239
Hartford d	0934		1044	1144	1244
Acton Bridge d	0939		1048	1148	1248
 Runcorn a	0947		1056	1156	1256
 Liverpool South Parkway a	0955		1105	1205	1305
Mossley Hill a	▼		▼	▼	▼
 Liverpool Lime Street a	1005		1115	1215	1315












[Menu](#)[Notes & Symbols](#)[Plan a Journey](#)

Birmingham New Street – Crewe – Liverpool Lime Street

 Birmingham New St d	1234	1334	1434	1534	1634	1734
 Smethwick Galton Bridge d	1241	1341	1441	1541	1641	1741
 Coseley d	▼	▼	▼	▼	▼	▼
 Wolverhampton d	1253	1353	1453	1553	1653	1753
Penkridge d	1302	1402	1502	1602	1702	1802
 Stafford a	1310	1410	1510	1610	1710	1810
 Stafford d	1311	1411	1511	1611	1711	1811
 Crewe a	1330	1430	1530	1630	1730	1830
 Crewe d	1332	1432	1532	1632	1732	1832
Winsford d	1340	1440	1540	1640	1740	1840
Hartford d	1346	1446	1546	1646	1746	1846
Acton Bridge d	1350	1450	1550	1650	1750	1850
 Runcorn a	1358	1458	1558	1658	1758	1858
 Liverpool South Parkway a	1407	1507	1607	1707	1807	1907
Mossley Hill a	▼	▼	▼	▼	▼	▼
 Liverpool Lime Street a	1418	1518	1618	1718	1818	1918

[Menu](#)[Notes & Symbols](#)[Plan a Journey](#)

Birmingham New Street – Crewe – Liverpool Lime Street

  Birmingham New St d	1834	1934	2034	2134
 Smethwick Galton Bridge d	1841	1941	2041	2141
 Coseley d	▼	▼	▼	▼
 Wolverhampton d	1853	1953	2053	2153
Penkridge d	1902	2002	2102	2202
 Stafford a	1910	2010	2110	2210
 Stafford d	1911	2011	2111	2211
 Crewe a	1930	2030	2130	2230
 Crewe d	1932	2032	2132	2232
Winsford d	1940	2040	2140	2240
Hartford d	1946	2046	2146	2246
Acton Bridge d	1950	2050	2150	2250
 Runcorn a	1958	2058	2158	2258
 Liverpool South Parkway a	2007	2107	2207	2308
Mossley Hill a	▼	▼	▼	▼
 Liverpool Lime Street a	2018	2118	2218	2320













[Menu](#)[Notes & Symbols](#)[Plan a Journey](#)

Liverpool Lime Street – Crewe – Birmingham New Street

	XC 1		AWC 1	AWC 1		
 Liverpool Lime Street d			0525		0608	0633
Mossley Hill d			↓		0616	▼
 Liverpool South Parkway d			↓		0620	0643
 Runcorn d			0542		0627	0651
Acton Bridge d			↓		▼	0659
Hartford d			↓		0638	0704
Winsford d			↓		▼	0709
 Crewe a			0601		0650	0718
 Crewe d	0544	0558	0603	0640	0651	0719
 Stafford a	0621	0616	0621	0657	0709	0739
 Stafford d	0623	0617		0659	0709	0739
Penkridge d	▼	0623		▼	0715	0745
 Wolverhampton a	0637	0634		0713	0728	0758
 Coseley a	↓	▼		↓	0733	▼
 Smethwick Galton Bridge a	↓	0645		↓	▼	0809
  Birmingham New St a	0657	0652		0737	0748	0820













[Menu](#)
[Notes & Symbols](#)
[Plan a Journey](#)

Liverpool Lime Street – Crewe – Birmingham New Street

 Liverpool Lime Street d	0710	0733	0810	0833	0912	0933
Mossley Hill d	0718	▼	0818	▼	0920	▼
 Liverpool South Parkway d	0722	0743	0824	0843	0924	0943
 Runcorn d	0731	0751	0831	0851	0931	0951
Acton Bridge d	↓	0759	↓	0859	↓	0959
Hartford d	↓	0804	↓	0904	↓	1004
Winsford d	↓	0809	↓	0909	↓	1009
 Crewe a	0750	0818	0850	0918	0950	1018
 Crewe d	0751	0819	0852	0919	0952	1019
 Stafford a	0809	0839	0909	0939	1009	1039
 Stafford d	0809	0839	0909	0939	1009	1039
Penkridge d	0815	0845	0915	0945	1015	1045
 Wolverhampton a	0827	0858	0928	0958	1028	1058
 Coseley a	0833	▼	0933	▼	1033	▼
 Smethwick Galton Bridge a	▼	0909	▼	1009	▼	1109
  Birmingham New St a	0848	0920	0948	1020	1048	1120













[Menu](#)
[Notes & Symbols](#)
[Plan a Journey](#)

Liverpool Lime Street – Crewe – Birmingham New Street

 Liverpool Lime Street d	1012	1033	1112	1133	1212	1233
Mossley Hill d	1020	▼	1120	▼	1220	▼
 Liverpool South Parkway d	1024	1043	1124	1143	1224	1243
 Runcorn d	1031	1051	1131	1151	1231	1251
Acton Bridge d	↓	1059	↓	1159	↓	1259
Hartford d	↓	1104	↓	1204	↓	1304
Winsford d	↓	1109	↓	1209	↓	1309
 Crewe a	1050	1118	1150	1218	1250	1318
 Crewe d	1052	1119	1152	1219	1252	1319
 Stafford a	1109	1139	1209	1239	1309	1339
 Stafford d	1109	1139	1209	1239	1309	1339
Penkridge d	1115	1145	1215	1245	1315	1345
 Wolverhampton a	1128	1158	1227	1258	1328	1358
 Coseley a	1133	▼	1233	▼	1333	▼
 Smethwick Galton Bridge a	▼	1209	▼	1309	▼	1409
  Birmingham New St a	1148	1220	1248	1320	1348	1420













[Menu](#)
[Notes & Symbols](#)
[Plan a Journey](#)

Liverpool Lime Street – Crewe – Birmingham New Street

 Liverpool Lime Street d	1312	1333	1412	1433	1512	1533
Mossley Hill d	1320	▼	1420	▼	1520	▼
 Liverpool South Parkway d	1324	1343	1424	1443	1524	1543
 Runcorn d	1331	1351	1431	1451	1531	1551
Acton Bridge d	↓	1359	↓	1459	↓	1559
Hartford d	↓	1404	↓	1504	↓	1604
Winsford d	↓	1409	↓	1509	↓	1609
 Crewe a	1350	1418	1450	1518	1550	1618
 Crewe d	1352	1419	1452	1519	1552	1619
 Stafford a	1409	1439	1509	1539	1609	1639
 Stafford d	1409	1439	1509	1539	1609	1639
Penkridge d	1415	1445	1515	1545	1615	1645
 Wolverhampton a	1428	1458	1528	1558	1628	1658
 Coseley a	1433	▼	1533	▼	1633	▼
 Smethwick Galton Bridge a	▼	1509	▼	1609	▼	1709
  Birmingham New St a	1448	1520	1548	1620	1648	1720

[Menu](#)
[Notes & Symbols](#)
[Plan a Journey](#)













Liverpool Lime Street – Crewe – Birmingham New Street

 Liverpool Lime Street d	1612	1633	1710	1733	1812	1833
Mossley Hill d	1620	▼	1719	▼	1820	▼
 Liverpool South Parkway d	1624	1643	1722	1743	1824	1843
 Runcorn d	1631	1651	1730	1751	1831	1851
Acton Bridge d	↓	1659	▼	1759	↓	1859
Hartford d	↓	1704	1739	1804	↓	1904
Winsford d	↓	1709	▼	1809	↓	1909
 Crewe a	1650	1718	1750	1818	1850	1918
 Crewe d	1652	1719	1752	1819	1852	1919
 Stafford a	1709	1739	1809	1839	1909	1939
 Stafford d	1709	1739	1809	1839	1909	1939
Penkridge d	1715	1745	1815	1845	1915	1945
 Wolverhampton a	1728	1758	1827	1858	1928	1958
 Coseley a	1733	▼	1833	▼	1933	▼
 Smethwick Galton Bridge a	▼	1809	▼	1909	▼	2010
  Birmingham New St a	1748	1820	1848	1920	1948	2020

[Menu](#)
[Notes & Symbols](#)
[Plan a Journey](#)

Liverpool Lime Street – Crewe – Birmingham New Street

AWC
1

 Liverpool Lime Street d	1933 2008		2033 2133 2233 2333
Mossley Hill d	▼ 2016		▼ ▼ ▼ ▼
 Liverpool South Parkway d	1943 2020		2043 2143 2243 2343
 Runcorn d	1951 2027		2051 2151 2251 2351
Acton Bridge d	1959	↓	2059 2159 2259 2359
Hartford d	2004		2104 2204 2304 0004
Winsford d	2009		2109 2209 2309 0009
 Crewe a	2018 2050		2117 2217 2320 0020
 Crewe d	2019		2104 2119 2219
 Stafford a	2039		2123 2137 2237
 Stafford d	2039		2124 2139 2239
Penkridge d	2045	▼	2145 2245
 Wolverhampton a	2058		2141 2158 2258
 Coseley a	▼		▼ ▼
 Smethwick Galton Bridge a	2109	↓	2209 2309
  Birmingham New St a	2120		2206 2220 2320

Menu

Notes & Symbols

Plan a Journey

Liverpool Lime Street – Crewe – Birmingham New Street

XC
1 AWC
1







Liverpool Lime Street d		0525		0607	0633	0733
Mossley Hill d		↓		0615	▼	▼
Liverpool South Parkway d		↓		0619	0643	0743
Runcorn d		0542		0626	0651	0751
Acton Bridge d		↓		▼	0659	0759
Hartford d		↓		0637	0704	0804
Winsford d		↓		0642	0709	0809
Crewe a		0600		0650	0718	0818
Crewe d	0542	0603	0619	0652	0719	0819
Stafford a	0621	0620	0637	0709	0739	0839
Stafford d	0622		0639	0709	0739	0839
Penkridge d	▼		0645	0715	0745	0845
Wolverhampton a	0636		0658	0728	0758	0858
Coseley a	↓		▼	0733	▼	▼
Smethwick Galton Bridge a	↓		0709	0740	0809	0909
Birmingham New St a	0656		0719	0749	0820	0920

Menu

Notes & Symbols













Plan a Journey

Liverpool Lime Street – Crewe – Birmingham New Street

 Liverpool Lime Street d	0810	0833	0912	0933	1012	1033
Mossley Hill d	0818	▼	0920	▼	1020	▼
 Liverpool South Parkway d	0822	0843	0924	0943	1024	1043
 Runcorn d	0831	0851	0931	0951	1031	1051
Acton Bridge d	↓	0859	↓	0959	↓	1059
Hartford d	↓	0904	↓	1004	↓	1104
Winsford d	↓	0909	↓	1009	↓	1109
 Crewe a	0850	0918	0950	1018	1050	1118
 Crewe d	0852	0919	0952	1019	1052	1119
 Stafford a	0909	0939	1009	1039	1109	1139
 Stafford d	0909	0939	1010	1039	1109	1139
Penkridge d	0915	0945	1015	1045	1115	1145
 Wolverhampton a	0928	0958	1028	1058	1128	1158
 Coseley a	0933	▼	1033	▼	1133	▼
 Smethwick Galton Bridge a	▼	1009	▼	1109	▼	1209
  Birmingham New St a	0948	1020	1048	1120	1148	1220

[Menu](#)
[Notes & Symbols](#)
[Plan a Journey](#)

Liverpool Lime Street – Crewe – Birmingham New Street













 Liverpool Lime Street d	1112	1133	1212	1233	1312	1333
Mossley Hill d	1120	▼	1220	▼	1320	▼
 Liverpool South Parkway d	1124	1143	1224	1243	1324	1343
 Runcorn d	1131	1151	1231	1251	1331	1351
Acton Bridge d	↓	1159	↓	1259	↓	1359
Hartford d	↓	1204	↓	1304	↓	1404
Winsford d	↓	1209	↓	1309	↓	1409
 Crewe a	1150	1218	1250	1318	1350	1418
 Crewe d	1152	1219	1252	1319	1352	1419
 Stafford a	1209	1239	1309	1339	1409	1439
 Stafford d	1209	1239	1309	1339	1409	1439
Penkridge d	1215	1245	1315	1345	1415	1445
 Wolverhampton a	1228	1258	1328	1358	1428	1458
 Coseley a	1233	▼	1333	▼	1433	▼
 Smethwick Galton Bridge a	▼	1309	▼	1409	▼	1509
  Birmingham New St a	1248	1320	1348	1420	1448	1520

Menu

Notes & Symbols













Plan a Journey

Liverpool Lime Street – Crewe – Birmingham New Street

 Liverpool Lime Street d	1412	1433	1512	1533	1612	1633
Mossley Hill d	1420	▼	1520	▼	1620	▼
 Liverpool South Parkway d	1424	1443	1524	1543	1624	1643
 Runcorn d	1431	1451	1531	1551	1631	1651
Acton Bridge d	↓	1459	↓	1559	↓	1659
Hartford d	↓	1504	↓	1604	↓	1704
Winsford d	↓	1509	↓	1609	↓	1709
 Crewe a	1450	1518	1550	1618	1650	1718
 Crewe d	1452	1519	1552	1619	1652	1719
 Stafford a	1509	1539	1609	1639	1709	1739
 Stafford d	1509	1539	1609	1639	1709	1739
Penkridge d	1515	1545	1615	1645	1715	1745
 Wolverhampton a	1528	1558	1628	1658	1728	1758
 Coseley a	1533	▼	1633	▼	1733	▼
 Smethwick Galton Bridge a	▼	1609	▼	1709	▼	1809
  Birmingham New St a	1548	1620	1648	1720	1748	1820

[Menu](#)
[Notes & Symbols](#)
[Plan a Journey](#)

Liverpool Lime Street – Crewe – Birmingham New Street

 Liverpool Lime Street d	1712	1733	1812	1833	1912	1933
Mossley Hill d	1720	▼	1820	▼	1920	▼
 Liverpool South Parkway d	1724	1743	1824	1843	1924	1943
 Runcorn d	1731	1751	1831	1851	1931	1951
Acton Bridge d	↓	1759	↓	1859	↓	1959
Hartford d	↓	1804	↓	1904	↓	2004
Winsford d	↓	1809	↓	1909	↓	2009
 Crewe a	1750	1818	1850	1918	1953	2018
 Crewe d	1752	1819	1852	1919	1955	2019
 Stafford a	1809	1839	1909	1939	2013	2039
 Stafford d	1809	1839	1909	1939	2013	2039
Penkridge d	1815	1845	1915	1945	2018	2045
 Wolverhampton a	1828	1858	1928	1958	2030	2058
 Coseley a	1833	▼	1933	▼	2036	▼
 Smethwick Galton Bridge a	▼	1909	▼	2009	▼	2109
  Birmingham New St a	1848	1920	1948	2020	2048	2120

Menu

Notes & Symbols

Plan a Journey

Liverpool Lime Street – Crewe – Birmingham New Street













 Liverpool Lime Street d	2012	2033	2112	2133	2217
Mossley Hill d	2020	▼	2120	▼	
 Liverpool South Parkway d	2024	2043	2124	2143	
 Runcorn d	2031	2051	2131	2151	
Acton Bridge d	↓	2059	↓	2159	
Hartford d	↓	2104	↓	2204	
Winsford d	↓	2109	↓	2209	↓
 Crewe a	2050	2117	2152	2217	2251
 Crewe d	2052	2119	2154	2219	
 Stafford a	2109	2137	2212	2237	
 Stafford d	2109	2139	2212	2239	
Penkridge d	2115	2145	2219	2245	
 Wolverhampton a	2128	2158	2229	2258	
 Coseley a	2133	▼	2236	▼	
 Smethwick Galton Bridge a	▼	2209	▼	2310	
  Birmingham New St a	2148	2220	2251	2320	

Menu

Notes & Symbols













Plan a Journey

Liverpool Lime Street – Crewe – Birmingham New Street

	AWC 1	XC 1	AWC 1	AWC 1	
 Liverpool Lime Street d	0810		0834	0943	1033
Mossley Hill d	↓		↓	↓	▼
 Liverpool South Parkway d	↓		↓	↓	1043
 Runcorn d	0827		0853	1000	1051
Acton Bridge d	↓		↓	↓	1059
Hartford d	↓		↓	↓	1104
Winsford d	↓		↓	↓	1109
 Crewe a	0846		0913	1018	1118
 Crewe d		0905	0915	0925	1021
 Stafford a		0923	0933	0947	1038
 Stafford d		0925		0947	1040
Penkridge d		▼		0954	▼
 Wolverhampton a		0939		1004	1054
 Coseley a		↓		▼	▼
 Smethwick Galton Bridge a		↓		1017	↓
  Birmingham New St a		0956		1025	1121
				1218	













[Menu](#)
[Notes & Symbols](#)
[Plan a Journey](#)

Liverpool Lime Street – Crewe – Birmingham New Street

 Liverpool Lime Street d	1133	1233	1333	1433	1533	1633
Mossley Hill d	▼	▼	▼	▼	▼	▼
 Liverpool South Parkway d	1143	1243	1343	1443	1543	1643
 Runcorn d	1151	1251	1351	1451	1551	1651
Acton Bridge d	1159	1259	1359	1459	1559	1659
Hartford d	1204	1304	1404	1504	1604	1704
Winsford d	1209	1309	1409	1509	1609	1709
 Crewe a	1218	1318	1418	1518	1618	1718
 Crewe d	1219	1319	1419	1519	1619	1719
 Stafford a	1236	1338	1437	1537	1637	1739
 Stafford d	1239	1339	1439	1539	1639	1739
Penkridge d	1245	1345	1445	1545	1645	1745
 Wolverhampton a	1256	1356	1456	1556	1656	1756
 Coseley a	▼	▼	▼	▼	▼	▼
 Smethwick Galton Bridge a	1309	1409	1509	1609	1709	1809
  Birmingham New St a	1318	1418	1518	1618	1718	1818












[Menu](#)
[Notes & Symbols](#)
[Plan a Journey](#)

Liverpool Lime Street – Crewe – Birmingham New Street

 Liverpool Lime Street d	1733	1833	1933	2033	2133	2233
Mossley Hill d	▼	▼	▼	▼	▼	▼
 Liverpool South Parkway d	1743	1843	1943	2043	2143	2243
 Runcorn d	1751	1851	1951	2051	2151	2251
Acton Bridge d	1759	1859	1959	2059	2159	2259
Hartford d	1804	1904	2004	2104	2204	2304
Winsford d	1809	1909	2009	2109	2209	2309
 Crewe a	1818	1918	2018	2117	2218	2321
 Crewe d	1819	1919	2019	2119	2219	
 Stafford a	1839	1939	2039	2137	2239	
 Stafford d	1839	1939	2039	2139	2239	
Penkridge d	1845	1945	2045	2145	2245	
 Wolverhampton a	1856	1956	2056	2156	2256	
 Coseley a	▼	▼	▼	▼	▼	
 Smethwick Galton Bridge a	1909	2009	2109	2209	2309	
  Birmingham New St a	1918	2018	2118	2218	2318	








[Menu](#)[Notes & Symbols](#)[Plan a Journey](#)

Liverpool Lime Street – Crewe – Birmingham New Street







 Liverpool Lime Street d	2340
Mossley Hill d	▼
 Liverpool South Parkway d	2350
 Runcorn d	0002
Acton Bridge d	0011
Hartford d	0016
Winsford d	0021
 Crewe a	0031
 Crewe d	
 Stafford a	
 Stafford d	
Penkridge d	
 Wolverhampton a	
 Coseley a	
 Smethwick Galton Bridge a	
  Birmingham New St a	

[Menu](#)
[Notes & Symbols](#)
[Plan a Journey](#)


Stone – Stoke-on-Trent (local bus services only)

						A 	
Service number	100	100	100	100	100	100	100
Stone, Crown Street	0651	0846	1001	1201	1331	1531	1746
Barlaston, Orchard Place	0701	0856	1011	1211	1341	↓	1756
Wedgwood, Barlaston Old Rd	0703	0858	1013	1213	1343	▼	1758
Stoke-on-Trent, R'way Station	0718	0913	1028	1228	1358	1618	1813
Hanley Bus Station	0725	0920	1035	1235	1405	1625	1820

**Saturdays and Bank Holidays
(Valid from 23 May to 12 December 2026)**

						
Service number	100	100	100	100	100	100
Stone, Crown Street	0731	1001	1201	1331	1531	1731
Barlaston, Orchard Place	0741	1011	1211	1341	1541	1741
Wedgwood, Barlaston Old Rd	0743	1013	1213	1343	1543	1743
Stoke-on-Trent, R'way Station	0758	1028	1228	1358	1558	1758
Hanley Bus Station	0805	1035	1235	1405	1605	1805

No Sunday service

-  Bus service
- A** Bus service does not serve Barlaston, Orchard Place or Wedgwood, Barlaston Old Rd. Calls Barlaston, Plume of Feathers 1541 and Barlaston Park, Bell Lane 1549.








All bus services are operated by D&G Bus For the latest information regarding these bus services please visit; dgbus.co.uk

[Menu](#)







[Notes & Symbols](#)

[Plan a Journey](#)


Stoke-on-Trent – Stone (local bus services only)

		B 					
Service number	100	100	100	100	100	100	100
Hanley Bus Station	0615	0730	0925	1125	1255	1445	1705
Stoke-on-Trent, R'way Station	0622	0737	0932	1132	1302	1452	1712
Wedgwood, Barlaston Old Rd	0635	↓	0947	1147	1317	1507	1732
Barlaston, Orchard Place	0637	↓	0949	1149	1319	1509	1734
Stone, Granville Square	0646	0824	0959	1159	1329	1519	1744

**Saturdays and Bank Holidays
(Valid from 23 May to 12 December 2026)**

						
Service number	100	100	100	100	100	100
Hanley Bus Station	0825	0925	1125	1255	1445	1655
Stoke-on-Trent, R'way Station	0832	0932	1132	1302	1452	1702
Wedgwood, Barlaston Old Rd	0847	0947	1147	1317	1507	1717
Barlaston, Orchard Place	0849	0949	1149	1319	1509	1719
Stone, Granville Square	0859	0959	1159	1329	1519	1729

No Sunday service

-  Bus service
- B** Bus service does not serve Wedgwood, Barlaston Old Rd or Barlaston, Orchard Place. Calls Barlaston Park, Bell Lane 0806 and Barlaston, Plume of Feathers 0814.

All bus services are operated by D&G Bus For the latest information regarding these bus services please visit; dgbus.co.uk

Menu

Notes & Symbols

Plan a Journey

National Rail Enquiries

03457 48 49 50 • nationalrail.co.uk

Live travel updates

 @LNRailway

For help, advice and travel updates

 /LondonNorthwesternRailway

 @londonnorthwesternrailway

For the latest offers and news